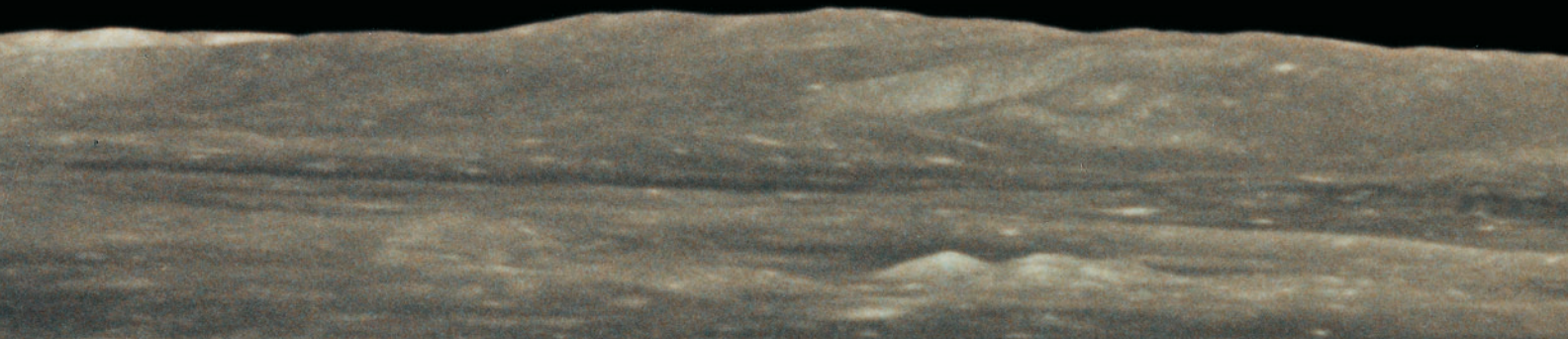



 **RAND McNALLY**

World Atlas











Contents

World: Physical A2	North America: Political A23
World: Political A4	South America: Physical A24
World: Climate A6	South America: Political A25
World: Environments A8	Europe: Physical A26
World: Population A10	Europe: Political A28
World: Economies A12	Africa: Physical A30
Plate Tectonics A14	Africa: Political A31
World: Time Zones A16	Asia: Physical A32
United States: Physical A18	Asia: Political A34
United States: Political A20	Australia and Oceania A36
North America: Physical A22	North and South Pole A37

Complete Legend for Physical and Political Maps

Symbols

	Lake
	Salt Lake
	Seasonal Lake
	River
	Waterfall
	Canal
	Mountain Peak
	Highest Mountain Peak

Cities

	Los Angeles	City over 1,000,000 population
	Calgary	City of 250,000 to 1,000,000 population
	Haifa	City under 250,000 population
	Paris	National Capital
	Vancouver	Secondary Capital (State, Province, or Territory)

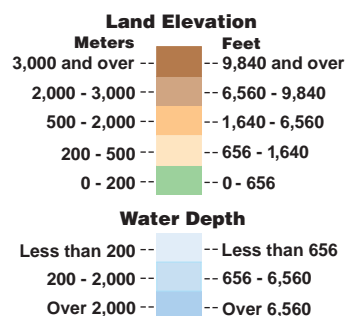
Type Styles Used to Name Features

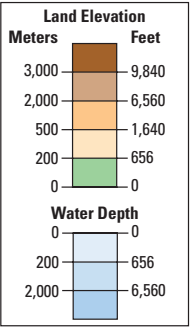
CHINA	Country
O N T A R I O	State, Province, or Territory
PUERTO RICO (U.S.)	Possession
ATLANTIC OCEAN	Ocean or Sea
A l p s	Physical Feature
<i>Borneo</i>	Island

Boundaries

	International Boundary
	Secondary Boundary

Land Elevation and Water Depths









★ National Capital
• Major Cities







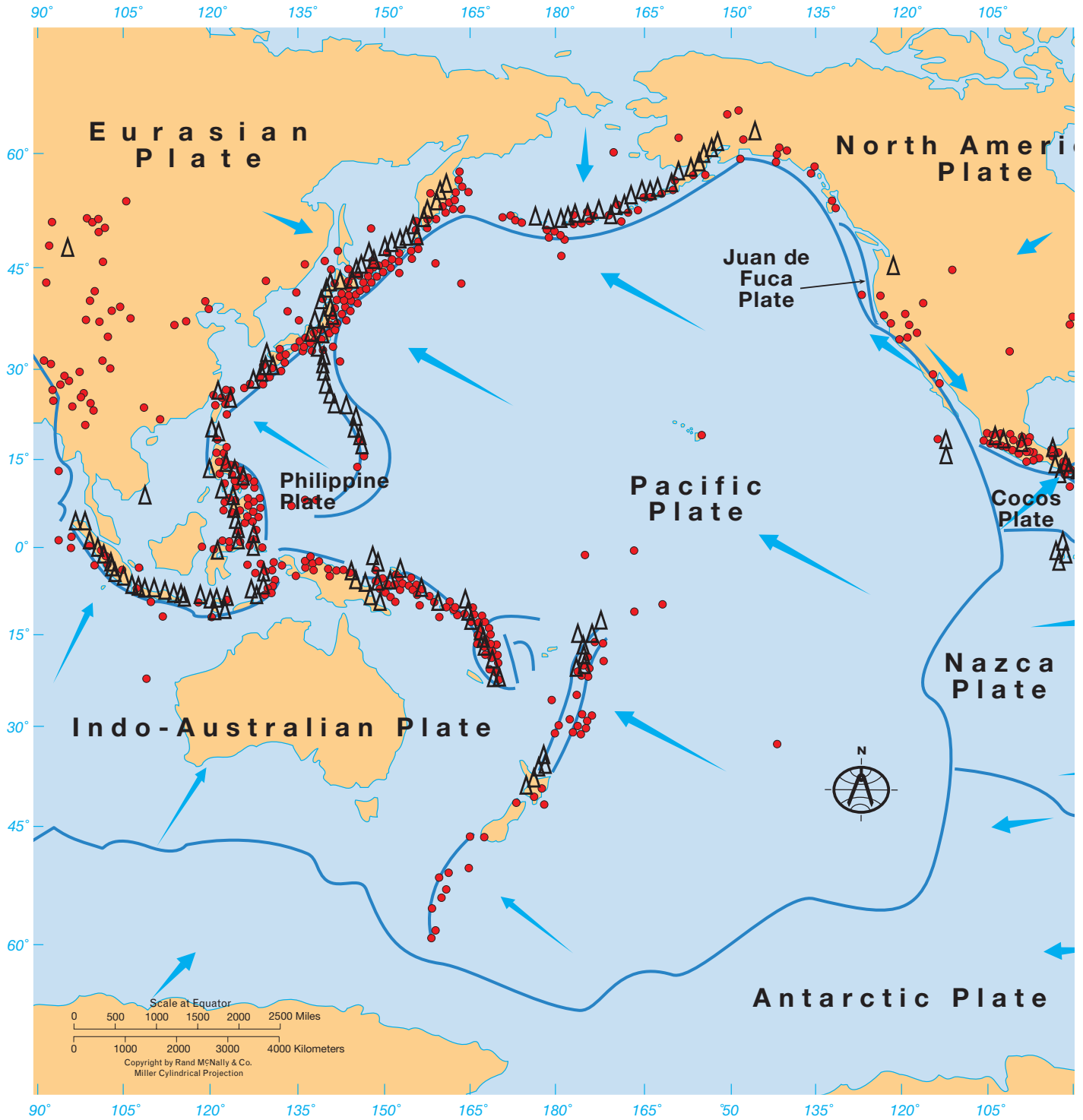












































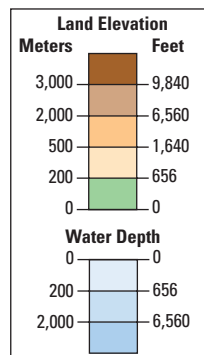
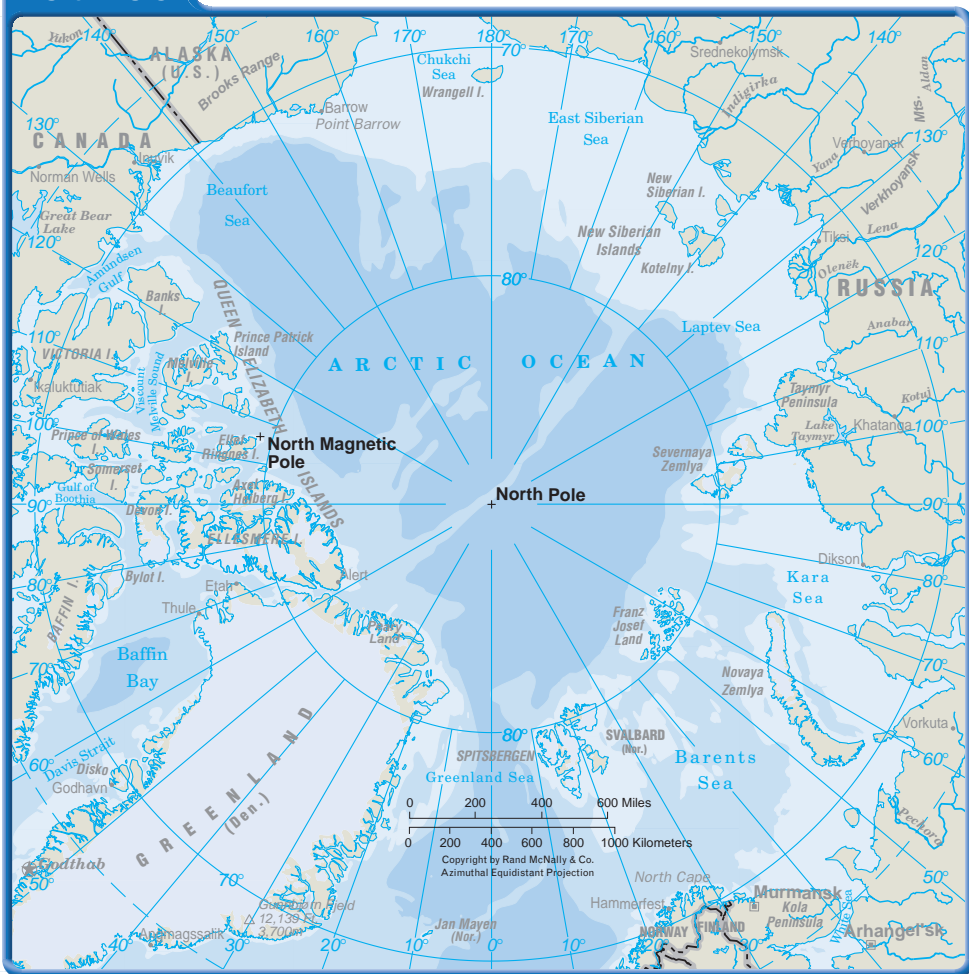








North Pole



South Pole

